

Metrolink Eccles line rail maintenance works – summer 2016

Ordsall Lane road closure between junction at Trafford Road and Craven Drive

A major track replacement programme will see the Eccles via MediaCityUK Metrolink line temporarily close from Sunday 26 June. Transport for Greater Manchester has worked with Metrolink's operator and maintainer, MRDL, to time the essential upgrades to coincide with final works at St Peter's Square stop, when fewer people will be travelling due to the summer holiday period.

Eccles line services are expected to resume between Deansgate-Castlefield and MediaCityUK in early August, with the full line reopening at the end of August.





Ordsall Lane will be closed in both directions between the junction at Trafford Road and Craven Drive from **Monday 11 July for approximately 11 days (please note, all dates are subject to change)**.

A number of signed diversion routes will be in place during the works:

- **For traffic travelling north along Trafford Road, towards Regent Road roundabout:**
via Trafford Road, Regent Road roundabout, A57 Regent Road eastbound towards Mancunian Way.
- **For traffic travelling south along Trafford Road, towards A56 Chester Road/Bridgewater Way:**
via Trafford Road, A56 Bridgewater Way leading to Chester Road, Deansgate Interchange roundabout, A57 Dawson Street/Regent Road.
- **For traffic travelling west along A57 Regent Road, towards M602:**
via A57 Regent Road, Regent Road roundabout, Trafford Road.
- **For traffic travelling east along A57 Regent Road, towards Mancunian Way:**
via A57 Regent Road/Dawson Street, Deansgate Interchange roundabout, A56 Chester Road leading to Bridgewater Way, Trafford Road

All traffic, including HGVs and delivery vehicles, should use these diversions. Ordsall Lane between Regent Road and Craven Drive will be open for access only during the works.



	Work site		Traffic flow
	Replacement bus service temporary bus stop		Metrolink stop

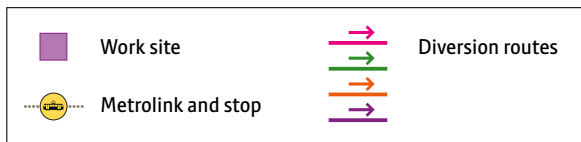
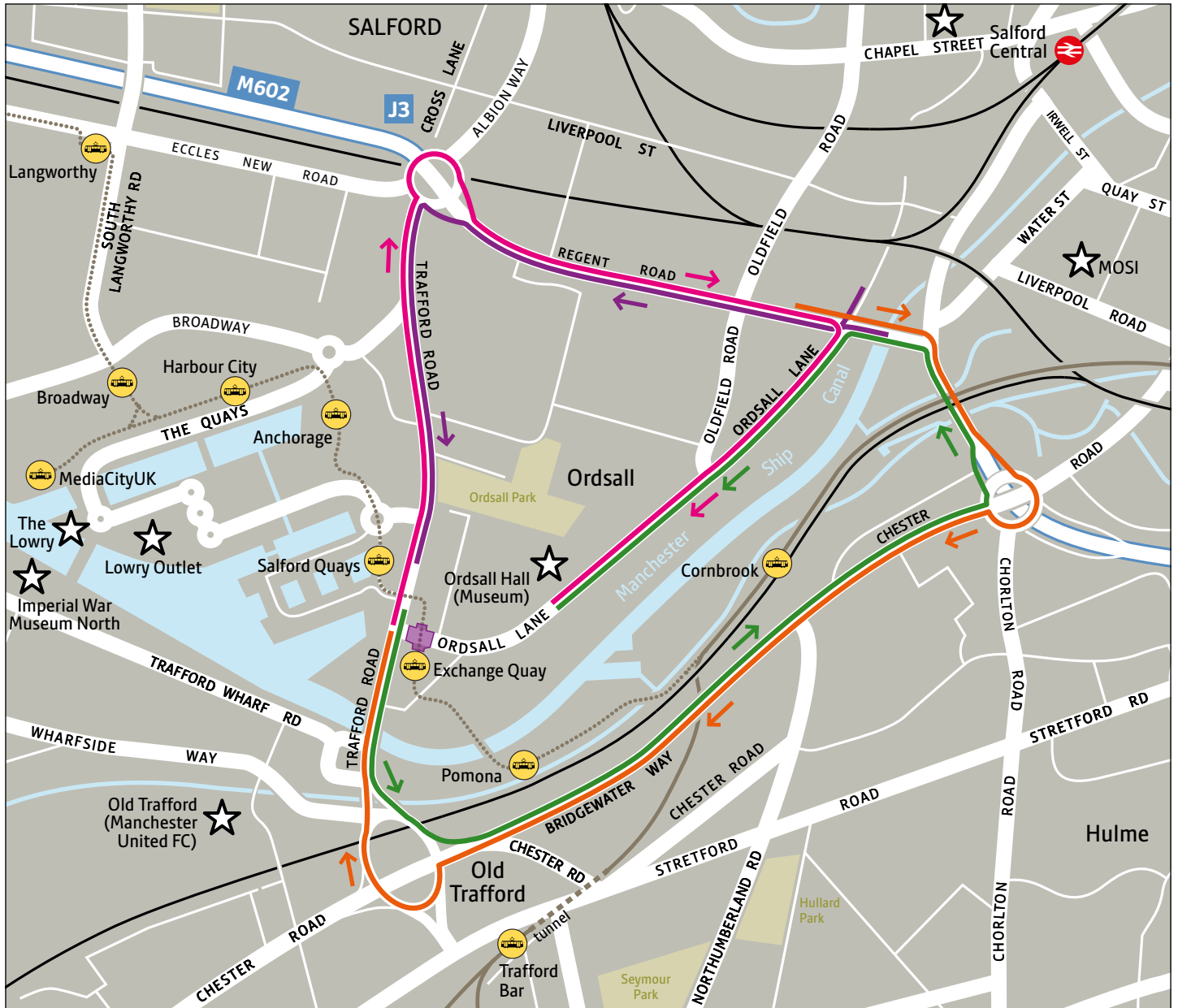


© Crown copyright and database rights 2012 Ordnance Survey 0100022610. Use of this data is subject to terms and conditions. You are granted a non-exclusive, royalty free, revocable licence solely to view the Licensed Data for non-commercial purposes for the period during which Transport for Greater Manchester makes it available; you are not permitted to copy, sub-license, distribute, sell or otherwise make available the Licensed Data to third parties in any form; and third party rights to enforce the terms of this licence shall be reserved to Ordnance Survey

Metrolink Eccles line rail maintenance works – summer 2016

Ordsall Lane road closure between junction at Trafford Road and Craven Drive

Signed diversion routes



© Crown copyright and database rights 2012 Ordnance Survey 0100022610. Use of this data is subject to terms and conditions. You are granted a non-exclusive, royalty free, revocable licence solely to view the Licensed Data for non-commercial purposes for the period during which Transport for Greater Manchester makes it available; you are not permitted to copy, sub-license, distribute, sell or otherwise make available the Licensed Data to third parties in any form; and third party rights to enforce the terms of this licence shall be reserved to Ordnance Survey

www.transformationinformation.co.uk/summer-changes